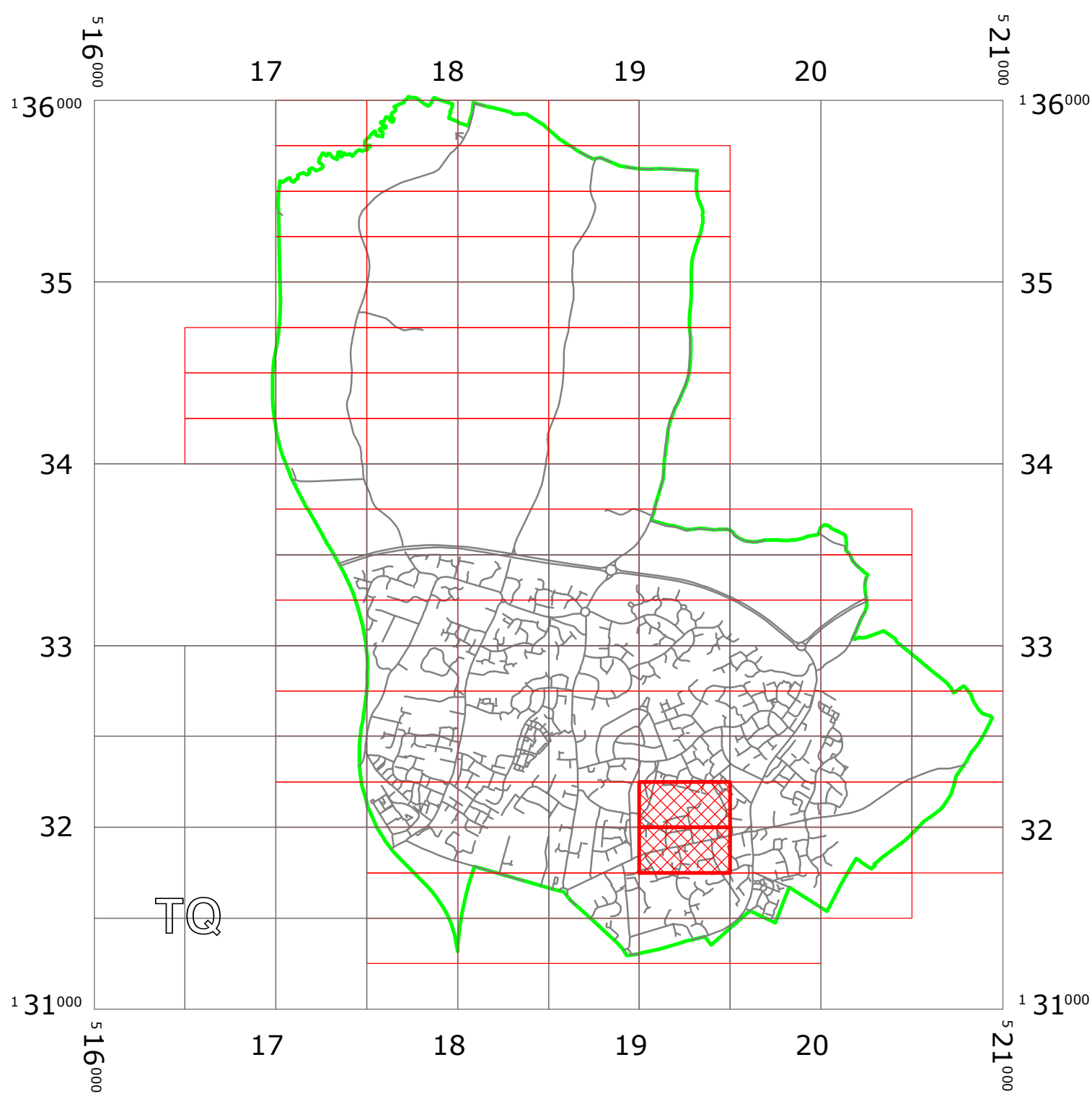


WEST SUSSEX COUNTY COUNCIL
((HORSHAM DISTRICT) (PARKING PLACES AND TRAFFIC REGULATION)
(CONSOLIDATION NO. 2) ORDER 2006)
(LEITH VIEW ROAD AMENDMENT) ORDER 2017

NORTH HORSHAM: LOCATION OF WAITING RESTRICTIONS



KEY:



OS.TILE GRID

PARKING TILE GRID


Key for Waiting Restrictions

All areas over which the provision of the orders apply are defined by the shaded areas as shown on the following plans plus a contiguous area not indicated on the plans of verge and/or footway between the carriageway edge and the highway boundary. The plans in this schedule are based upon grid references of the Ordnance Survey National Grid defined by the OSGB 36 triangulation.

Prohibition of waiting at any time

100		z_circle	No waiting, loading and unloading at any time
101		check	No waiting at any time

Free Limited Waiting

716		shd62	Waiting limited to 1hr No return within 1hr 8.00am-6.00pm Mon–Sat
-----	---	-------	--

Specified Vehicles

830		check	Disabled persons vehicles at any time
-----	---	-------	---------------------------------------

Clearways

1110		usgs677	School Keep Clear No stopping 8.00am-5.00pm Mon-Fri
------	---	---------	---

WEST SUSSEX COUNTY COUNCIL
((HORSHAM DISTRICT) (PARKING PLACES AND TRAFFIC REGULATION)
(CONSOLIDATION NO. 2) ORDER 2006)
(LEITH VIEW ROAD AMENDMENT) ORDER 2017

West Sussex County Council in exercise of their powers under Sections 1 (1) 2 (1) and (2), 4 (2), 45, 46, 49 and 53 and Part IV of Schedule 9 of the Road Traffic Regulation Act 1984 "the Act" as amended and of all other enabling powers and after consultation with the chief officer of police in accordance with Part III of Schedule 9 to the Act hereby make the following Order:-

1. This Order shall come into operation on the 13th day of March 2017 and may be cited as "West Sussex County Council ((Horsham District) (Parking Places and Traffic Regulation) (Consolidation No. 2) Order 2006) (Leith View Road Amendment) Order 2017."
2. The "West Sussex County Council (Horsham District) (Parking Places and Traffic Regulation) (Consolidation No.2) Order 2006" is hereby amended by the deletion from it of the plans in the First Schedule to this Order and the substitution of the plans attached in the Second Schedule to this Order.

FIRST SCHEDULE
Plan numbers to be deleted

TQ1931NWN (Issue No. 5)
TQ1932SWS (Issue No. 1)

SECOND SCHEDULE
Plan numbers to be substituted
(as attached)

TQ1931NWN (Issue No. 6)
TQ1932SWS (Issue No. 2)

The COMMON SEAL of WEST SUSSEX
COUNTY COUNCIL was hereto affixed

the SEVENTH day of MARCH 2017
in the presence of



Authorised Signatory

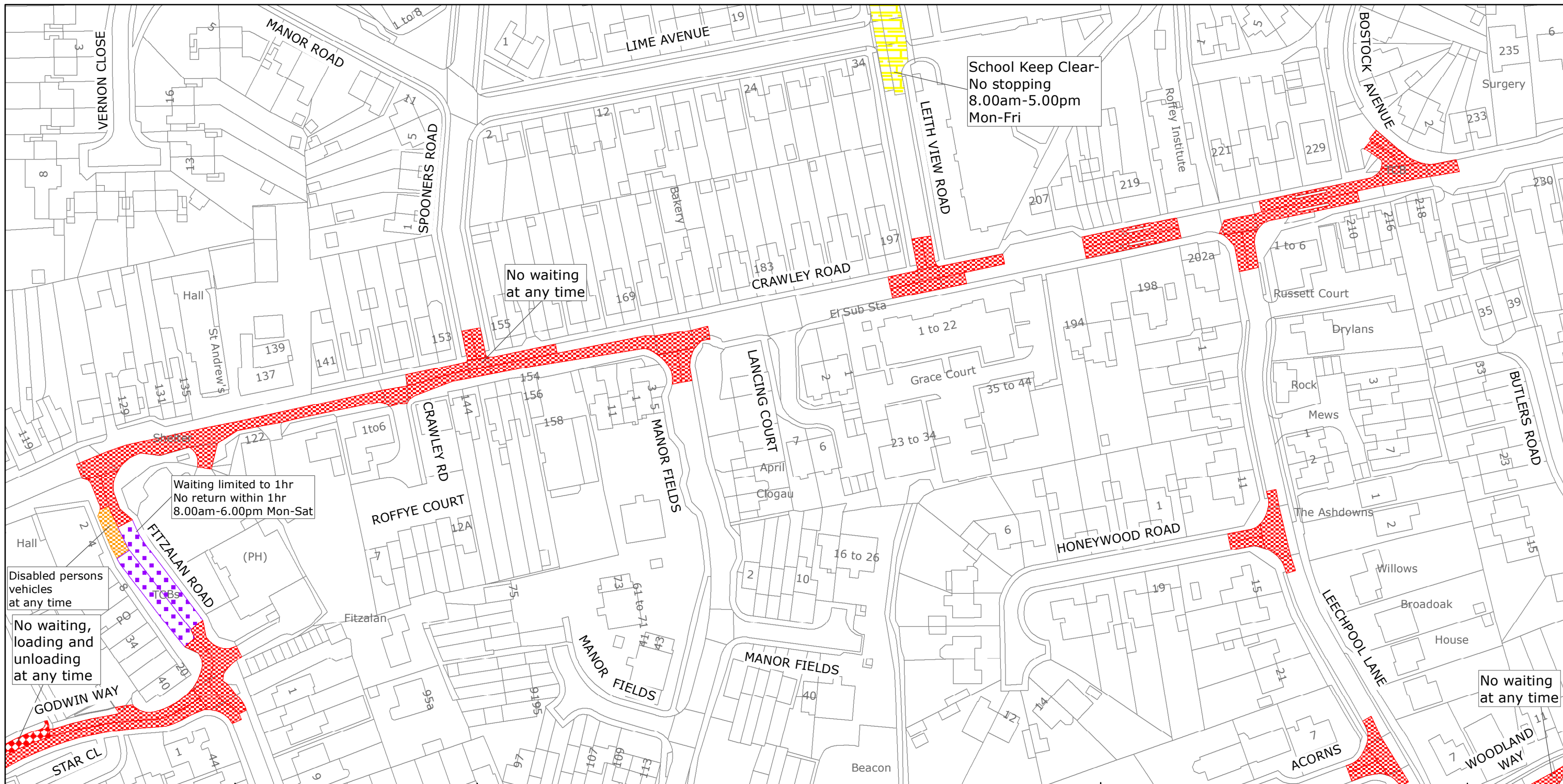
)
)
)
)
) (L.S.)
)
)
)
)



OFFICIAL DELEGATED AUTHORITY

I HEREBY CERTIFY THIS TO
BE A TRUE COPY OF THE
ORIGINAL DOCUMENT


.....
Authorised Officer
WEST SUSSEX COUNTY COUNCIL



West Sussex County Council
Highways & Transport
The Grange
Tower Street
Chichester
West Sussex
PO19 1RH

HORSHAM DISTRICT: NORTH HORSHAM

WAITING RESTRICTIONS

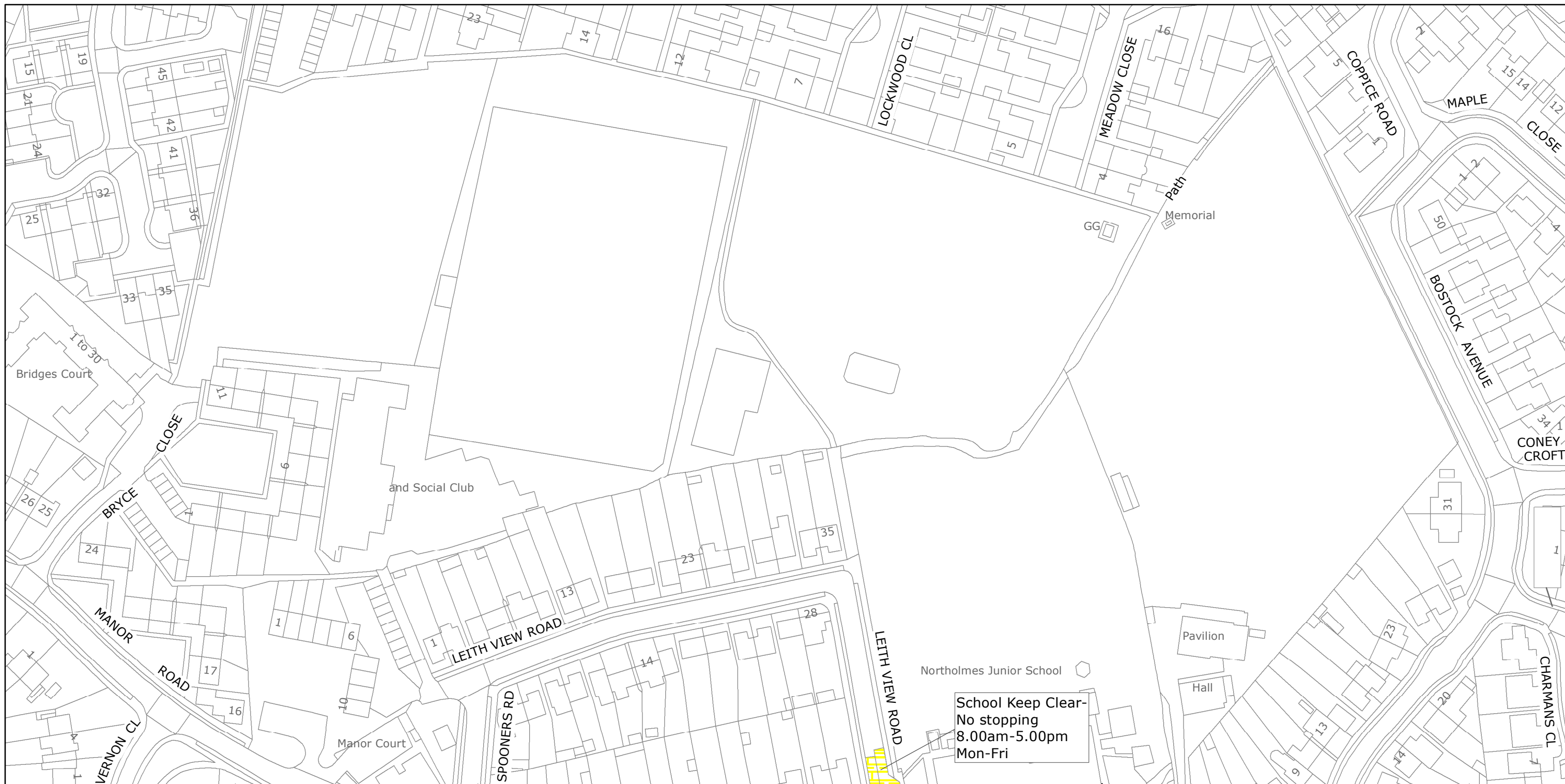
Reproduced from or based upon 2017 Ordnance Survey mapping with permission of the Controller of HMSO (c) Crown Copyright reserved.
Unauthorised reproduction infringes Crown copyright and may lead to prosecution or civil proceedings West Sussex County Council Licence No. 100018485

TILE REF NO: TQ1931NWN

SHEET ISSUE NO 6
SHEET ACTIVE FROM - 13/03/2017



SCALE:
1:1250
at A3 size



West Sussex County Council
Highways & Transport
The Grange
Tower Street
Chichester
West Sussex
PO19 1RH

HORSHAM DISTRICT: NORTH HORSHAM

WAITING RESTRICTIONS

Reproduced from or based upon 2017 Ordnance Survey mapping with permission of the Controller of HMSO (c) Crown Copyright reserved.
Unauthorised reproduction infringes Crown copyright and may lead to prosecution or civil proceedings West Sussex County Council Licence No. 100018485

TILE REF NO: TQ1932SWS

SHEET ISSUE NO 2
SHEET ACTIVE FROM - 13/03/2017



SCALE:
1:1250
at A3 size